




Notes:

1. Do not scale from this drawing. Use printed dimensions only.
2. This Drawing accompanies TR-208013 201-TRO 0001 & TR-208013 201-TRO 0002 (Area 02).

Key:

-  Proposed St Oswalds Way 20mph Speed Limit Area
-  Previously Advertised Carter Knowle 20mph Speed Limit Area
-  Existing School

P02	TRO Boundary Area Amended	-	-	-
P01	First Issue	LE	AC	25/5/23
Rev	Revision details	Chkd	Appd	Date

Drawn: LG	Preliminary	<input checked="" type="checkbox"/>
Design: LG	For comment	<input type="checkbox"/>
Chkd: LE	For tender	<input type="checkbox"/>
Appd: AC	For construction	<input type="checkbox"/>
Date: 24/05/23	As constructed	<input type="checkbox"/>
	Other	<input type="checkbox"/>

Client




www.amey.co.uk

Project Name
Sheffield 20mph Speed Limit Strategy.

Drawing Title
**St Oswalds Way
 20mph Speed Limit Area**

Original Drg Size : A3	Dimensions : -
Scale : 1:1000	Copyright © Amey

Drawing No	Rev
TR-208013 201-TRO 0003	P02

Reproduced from the Ordnance Survey map with the permission of the controller of H.M. Stationery Office. © Crown copyright reserved. Licence no.100033905.

Mercia
 Secondary
 School