




Notes :
Do not scale from this drawing.
Use printed dimensions only.

KEY

-  Extent of 20mph speed limit
-  Existing School
-  Existing of 20mph area

P03	Full extent of Carsick Hill Road has included in the TRO			11-4-2023
-----	--	--	--	-----------

P02	Private areas and Sandygate Lane were asked to include in the TRO	EL	AC	31-3-2023
-----	---	----	----	-----------

Rev	Revision details	Chkd	Appd	Date
-----	------------------	------	------	------

Drawn: SMR	Preliminary	<input checked="" type="checkbox"/>
Design: SMR	For comment	<input type="checkbox"/>
Chkd: SMW	For tender	<input type="checkbox"/>
Appd: AC	For construction	<input type="checkbox"/>
Date: 03/01/2023	As constructed	<input type="checkbox"/>
	Other	<input type="checkbox"/>

Client




www.amey.co.uk

Project Name
Sheffield 20mph Speed Limit Strategy

Drawing Title
Extent of Proposed Fulwood 20mph Speed Limit

Original Drg Size : A3	Dimensions : -
Scale : NTS	Copyright © Amey

Drawing No TR-208013 197-TRO 001	Rev P03
-------------------------------------	------------